










Map 4 GIPPSLAND

Comprehensive Regional Assessment

Flora Survey Intensity
Density of Formal Survey Sites
(surveys per 10,000 ha)

-  DFA boundary
-  Roads
-  Rivers
-  No survey sites (0)
-  Low (1-10)
-  Moderate (10-40)
-  High (40-100)
-  Very High (>100)
-  Flora survey sites

Notes

1. Analysis by Environment Australia and Victorian Department of Natural Resources and Environment (NRE).
2. Flora site records are from the Flora Information System of Victoria and the Victorian Bank of Threatened Flora Population Database (NRE).



0 1 2 3 4 5
Kilometres

Australian Map Grid (AMG) Zone 55, Datum AGD98

